



weather philippines
A #WeatherWiser Nation

Creating a #WeatherWiser Nation with the League of Cities of the Philippines

FOUNDING PARTNERS




PLATINUM DONORS



Who We Are

WeatherPhilippines Foundation (WPF) complements government's nationwide efforts on disaster risk reduction to create a #WeatherWiser Nation.

Founders:



Our Stakeholders

LOCAL GOVERNMENT

Be empowered in preparing and protecting communities against weather risks.

Empower LGUs to utilize localized weather information for disaster-risk reduction and sustainable development

BUSINESS SECTOR

Incorporate weather in your business continuity plan.

Encourage companies to maximize their productivity and day-to-day operational effectiveness under any weather condition

GENERAL PUBLIC

Be ready everyday, rain or shine.


Enable Filipinos to manage their daily activities through weather condition adaptation and preparation.

WPF-LCP Partnership

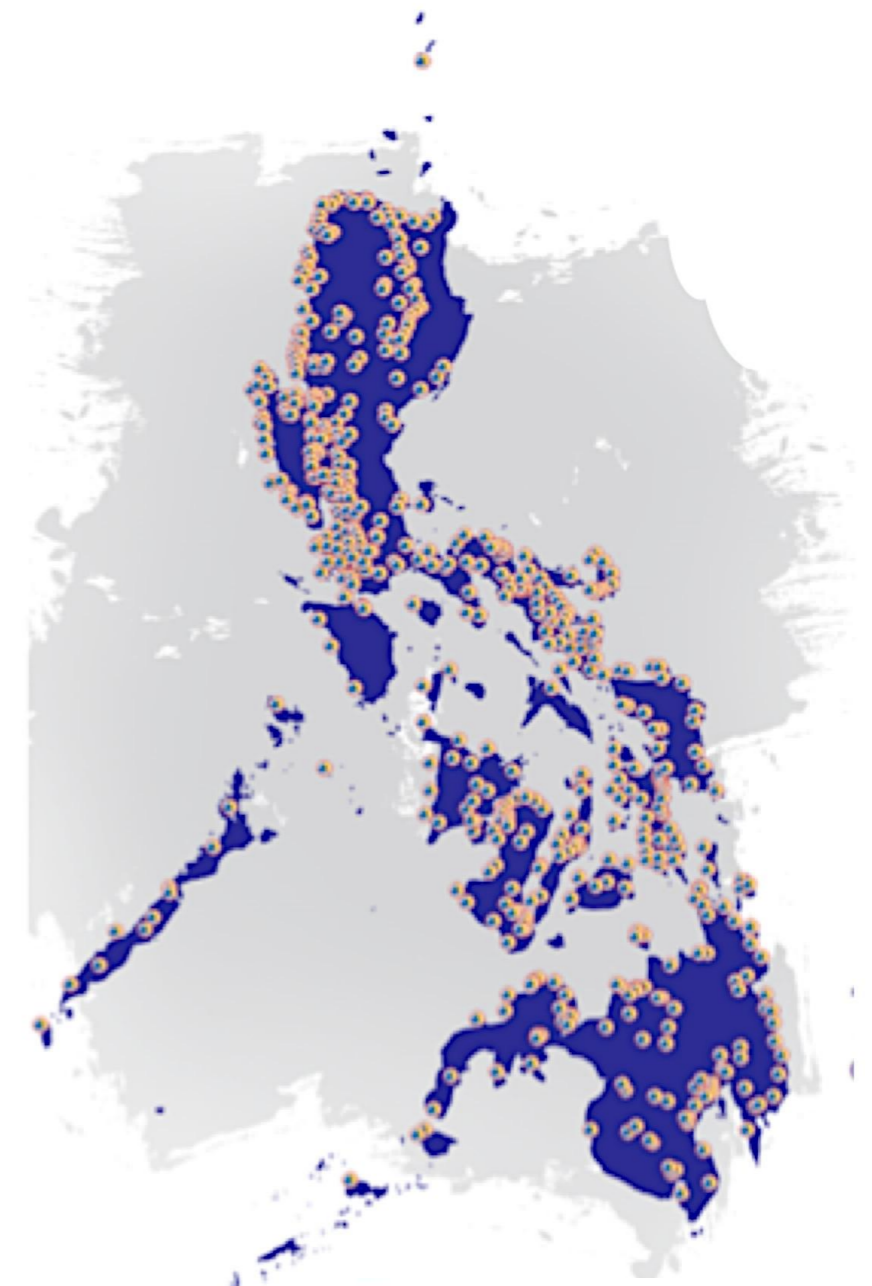


We empower communities to become #WeatherWiser through inclusive public-private sector collaborations, such as the MOU between WPF and LCP on promoting and enhancing the safety of communities for a disaster-resilient Philippines.

Automated Weather Station (AWS) Deployment



Locations of AWS deployed in the Philippines



Engagement

Face-to-Face AWS Installation and Weather Portal Trainings



Number of Cities in Attendance: More than 100 cities
Number of Trained CDRRMOs: Over 240 pax

We enable LGUs to strengthen their disaster risk reduction programs through the use of localized weather technology.

Engagement

Face-to-Face

Weather 101 and Tropical Cyclone 101 Trainings



Number of Cities in Attendance: 49

Number of Trained CDRRMOs: 117 pax

Our knowledge-sharing initiatives inspire communities to know the science behind weather, and to apply that science for sustainable development.

Engagement

Online
weatherph.org

The screenshot displays the weatherph.org website interface. At the top, there's a navigation bar with links for Home, About, Weather Tools, News, Community, and Contact. Below this is a search bar and a location-specific weather summary for Manila (LCP) showing current conditions: Rain, 26.8°C, Heat Index 30.4°C, Wind Speed 9kph, Wind Direction WNW, and Rain 4.0mm. The main content area is divided into 'Daily Weather News' and 'WeatherTV'. The 'Daily Weather News' section includes a satellite map and a 'WeatherPhilippines Daily Graphical Satellite Analysis' from 12pm Jan 31 until 12pm Feb 01, 2017. The 'WeatherTV' section shows a live video feed of a weather presenter. Below these, there's a detailed weather forecast for Manila (LCP) for February 09, including a 5-day forecast, current conditions (Rainfall: 0.0 mm), and a detailed hourly forecast for February 09, Thursday.

Today - February 09	
Manila (LCP) 14.5992 120.9653	
Actual Reading Rainfall: 0.0 mm (Weather data processed every hour)	
Wind Speed: 13kph Wind Gust: 24kph Wind Direction: WNW	Temperature: 26.5°C Relative Humidity: 72% Heat Index: 32°C
Update as of 02:00PM, Thursday	
SCATTERED CLOUDS	
WARNING DESCRIPTION: N/A	

February 09, Thursday				
	02PM-05PM	05PM-08PM	08PM-11PM	11PM-02AM
Rainfall	0mm	0.2mm	0.1mm	0mm
Rain Description	No Rain	Light Rain	Light Rain	No Rain
Wind Speed	13kph	22kph	14kph	10kph
Wind Direction	E, ESE	E, ESE	E, ESE	ENE
Wind Description	gentle breeze from east-southeast	moderate breeze from east-southeast	gentle breeze from east	gentle breeze from east
Wind Gust	17kph	28kph	25kph	21kph
Wind Gust Description	gentle breeze	moderate breeze	moderate breeze	moderate breeze
Temperature	29.2°C	26.0°C	25.4°C	24.9°C
Relative Humidity	65%	74%	73%	74%
Heat Index	32.2°C	27.4°C	26.5°C	25.6°C

WeatherPhilippines launched its new website, weatherph.org, last December 19, 2016.


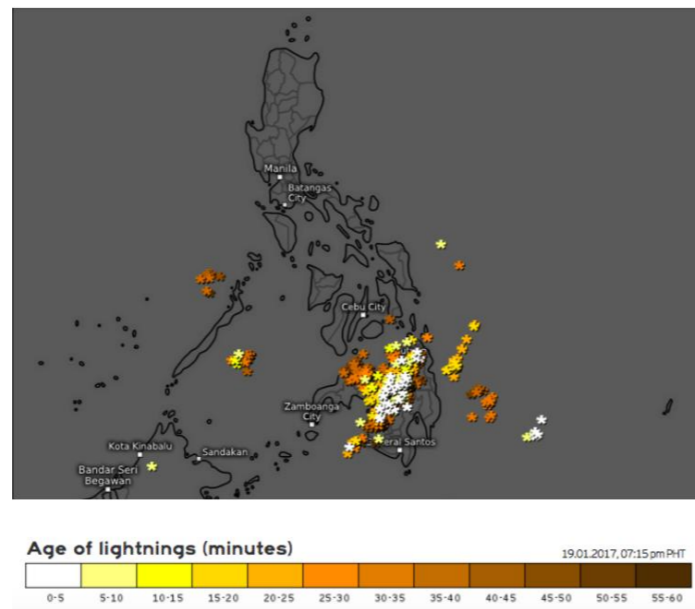
New improvements:

- Mobile-optimized user interface
- Refined look of weather updates
- Enhanced satellite maps
- Geolocation in localized weather
- Community interaction

Our localized weather information is free and accessible to the Filipino public.

Engagement

Online
weatherph.org



WEATHER TOOLS

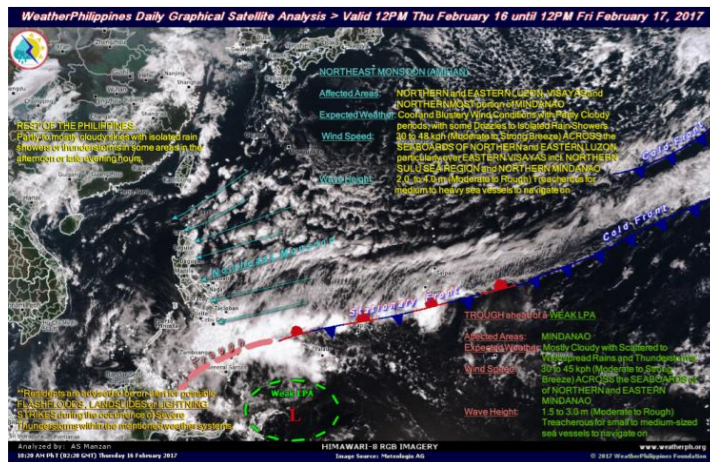
- Weather Station Map
- Weather Maps
 - Satellite Images
 - Model Charts
 - Lightnings last 60mins

- Weather Education
 - #WeatherWiser Ka na Ba Videos
 - #WeatherWizards Videos
- Mobile App Tutorial Video

Engagement

Online

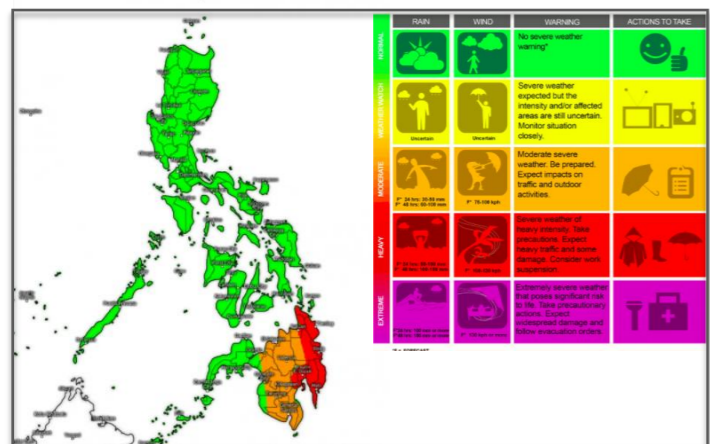
weatherph.org



weather philippines
 A #WeatherWiser Nation

TROPICAL WEATHER VIDEO ANALYSIS
 Tuesday Evening, February 14, 2017

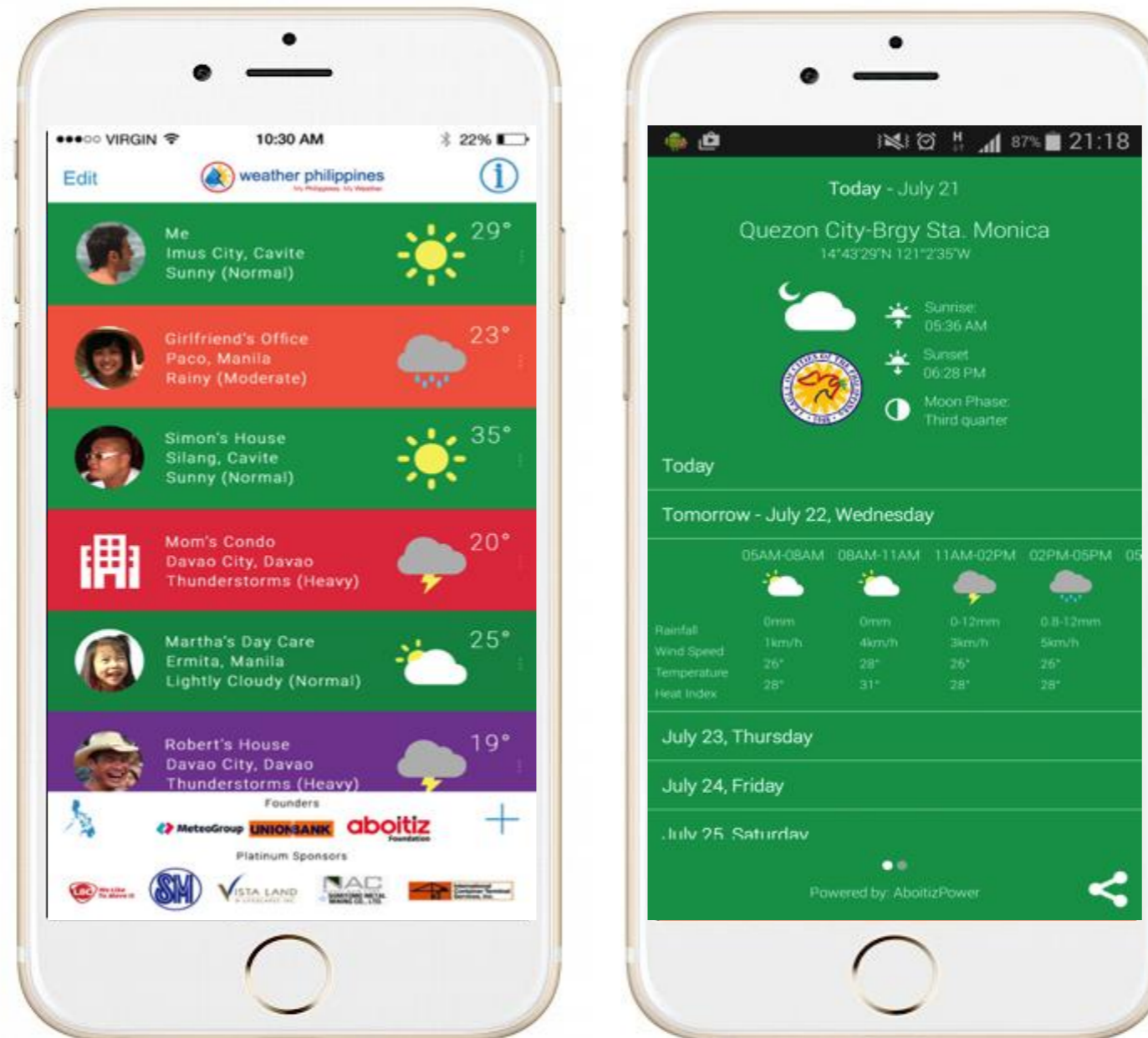
David Michael V. Padua
 Senior Typhoon Specialist



- Daily Graphical Satellite Analysis
- Daily Tropical Weather Video Analysis
- Rain and Wind Alerts
- Tropical Cyclone Updates

Engagement Online

Free WeatherPhilippines Mobile Application



Our mobile app helps you monitor the weather condition of your selected locations in the Philippines, such as your house, your office, your businesses, and other significant places.

Engagement

Online

Social Media



WeatherPhilippines

@WeatherPH

Creating a #WeatherWiser Nation for a #BetterWorld.

Philippines

weather.com.ph



WeatherPH

[Home](#) [Videos](#) [Playlists](#) [Channels](#) [Discussion](#) [About](#)

All activities ▾



WeatherPH uploaded a video 15 hours ago



Tropical Weather Video Analysis for Late-Thu Night, Nov 19, 2015

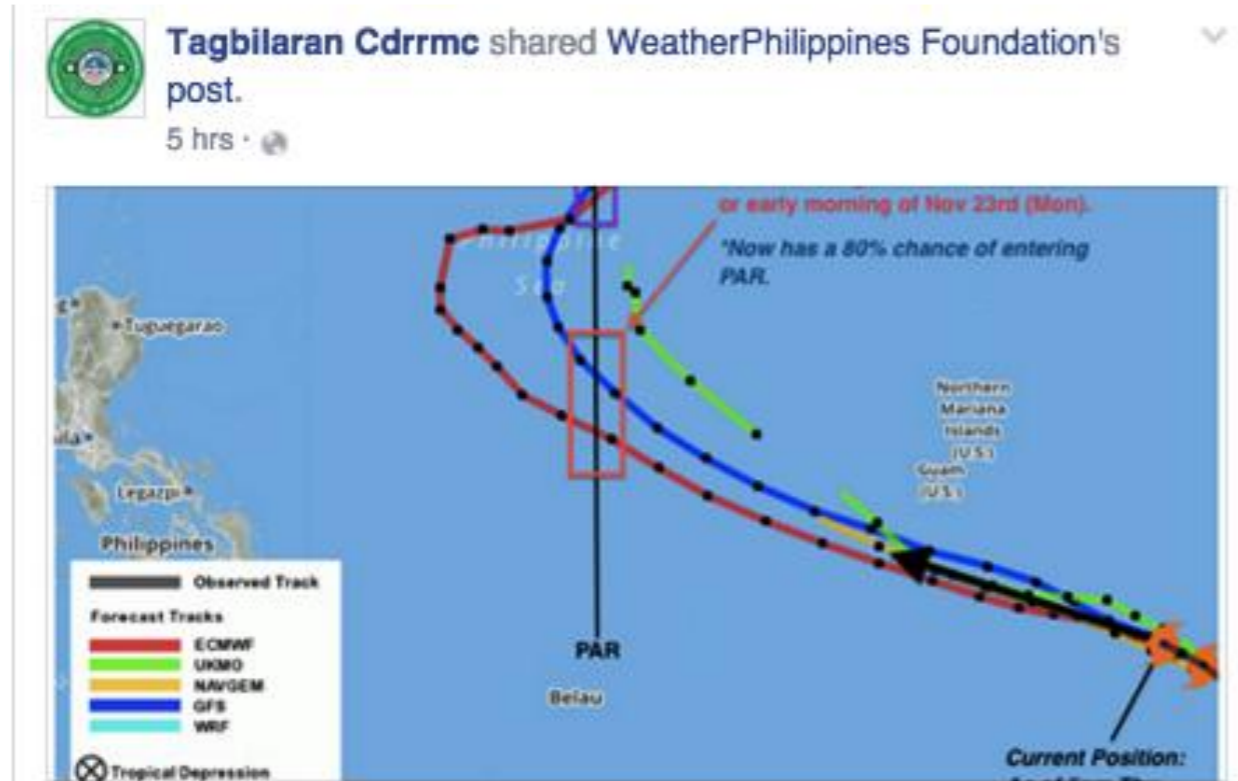
by WeatherPH

15 hours ago • 147 views

Here's the latest Tropical Weather Video Analysis for Late-Thursday Night, November 19, 2015. Brought to you by...

Our meteorologists always answer weather queries from our social media followers on Facebook, Twitter and YouTube.

How LGUs Use Localized Weather Information for Disaster Risk Reduction



OFFICIAL MUNTINLUPA mentioned you.

Reply

OFFICIAL MUNTINLUPA @OFFICIALMUNTI Jan 08

Weather Update 08 Jan 2016 via @WeatherPH

Muntinlupa City
 Nearest Station: Las Pinas City (SM Southmall) (3.4km)
 Current readings: 10:00AM, Friday, January 08, 2016

28.1°C | ☀️

Average Wind Speed / Direction: 7km/h, East
 Gusts: 15km/h
 Rain 1h: 0.0mm
 Relative Humidity: 69%

Sunrise: 06:22AM | Sunset: 05:42PM | Moon Phase: New

Today, January 8, 2016

Time	Condition	Temperature	Rain	Humidity	Dew Point	Wind
08AM-11AM	☀️	26°C	No Rain Sun	77%	22°C	Mean Wind: 8 km/h, light breeze from South East for gusts see below
11AM-02PM	☀️	28°C	No Rain Sun	78%	22°C	Mean Wind: 7 km/h, light breeze from South East Gusts (5-hour interval): 12 km/h, gentle breeze
02PM-05PM	☀️	28°C	No Rain Sun	78%	23°C	Mean Wind: 10 km/h, light breeze from East for gusts see below
05PM-08PM	☀️	27°C	No Rain Sun	83%	23°C	Mean Wind: 13 km/h, gentle breeze from South East Gusts (5-hour interval): 16 km/h, gentle breeze
08PM-11PM	☀️	26°C	No Rain Sun	83%	23°C	Mean Wind: 4 km/h, light air from North East for gusts see below
11PM-02AM	☀️	25°C	No Rain Sun	86%	23°C	Mean Wind: 1 km/h, light air from South West Gusts (5-hour interval): 17 km/h, gentle breeze
02AM-05AM	☀️	25°C	No Rain Sun	87%	23°C	Mean Wind: 1 km/h, light air from South East for gusts see below

From an LGU DRRMO

“Thank you for providing the people of Lebak with up-to-date and accurate weather information. The forecasts help us decide when to suspend classes in times of severe weather. Now, the AWS is also being utilized for cloud seeding operations in our locality.”

- Myla Fe Cañete, Lebak, Sultan Kudarat MDDRMO

How LGUs can Help us Build a #WeatherWiser Nation

- Renewal of MOA between WPF and your respective cities
- Designation of a point person for AWS-related concerns
- Proper care and minor maintenance of AWS
- Ease of access to AWS sites and security of WPF personnel



Optimizing Weather for Socio-economic Growth



Weather for Agriculture



Weather for Tourism

We seek to partner with organizations that specialize in climatology, and to complement their long-term climate research with our localized historical weather data.

Do you want to build a #WeatherWiser Nation with us?

Email: weatherwiser@weatherph.org

Number: 886-2800 local 2485

Facebook: [weatherph.org](https://www.facebook.com/weatherph.org)

Twitter: [weatherph](https://twitter.com/weatherph)